

Weston Road

From Indian Trace to State Road 84

FPID: 439994-1-52-01



Public Meeting
August 5, 2021
THE PRESENTATION WILL BEGIN AT 6:00 PM

Weston Road

From Indian Trace to State Road 84

FPID: 439994-1-52-01



Public Meeting
August 5, 2021

Introductions

Meet the Team



Bing Wang, P.E.
FDOT Project Manager
FDOT District Four, Consultant
Management



Alina Fernandez, P.E.
Consultant Project Manager
Gannett Fleming, Inc.



Carlos M. Rodriguez, P.E.
FDOT Assistant Project Manager



Guillermo Gomez, P.E.
Design Engineer of Record
Gannett Fleming, Inc.

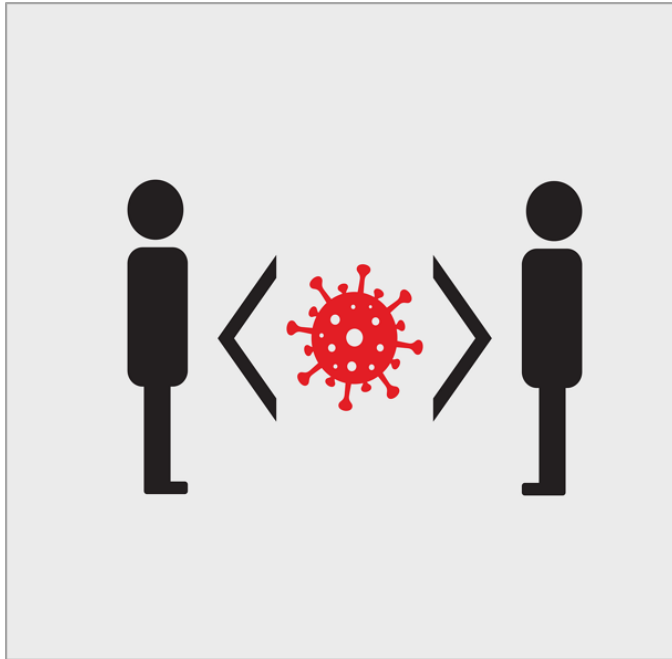


Walna Calixte
Public Information Officer
ISC PR Group

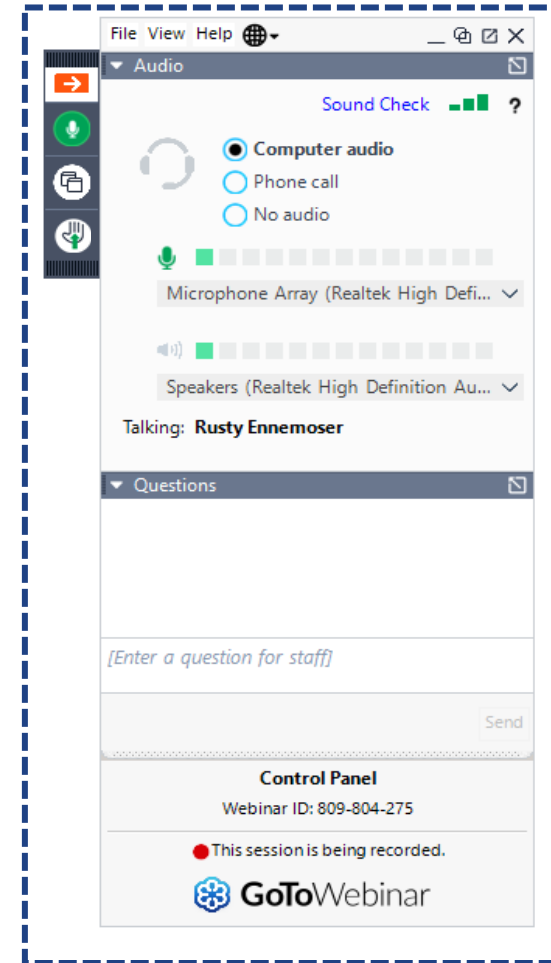
Agenda

- 1. Technical Information**
- 2. Non-Discrimination Policy and Rules of Engagement**
- 3. Who is the Broward MPO?**
- 4. Project Location and Overview**
- 5. Existing Roadway**
- 6. Proposed Improvements**
- 7. Temporary Traffic Control Plan**
- 8. Project Schedule and Cost**
- 9. Questions and Answers**
- 10. Closing and Contact Information**

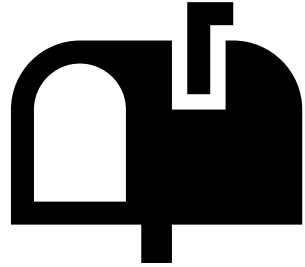
Technical Information



COVID-19- Pandemic Measures




Public Meeting - Public Notice



Property owner/tenant letters



Emails to project contacts list



Florida Administrative Register



Social media

Non-Discrimination Policy and Rules of Engagement

Non-Discrimination Policy



The Florida Department of Transportation complies with various non-discrimination laws and regulations, including:

Title VI of the Civil Rights Act of 1964

This meeting is being held without regard to race, color, national origin, age, sex, religion, disability, or family status.

For questions or concerns, you may contact either:

District Four

Florida Department of Transportation
District 4 Title VI Coordinator




Sharon SinghHagyan

-  3400 West Commercial Boulevard
Fort Lauderdale, Florida 33309
-  (954) 777-4190
-  Sharon.SinghHagyan@dot.state.fl.us


Tallahassee Office

Florida Department of Transportation
State Title VI Coordinator

Jacqueline Paramore

-  605 Suwannee Street, MS 65
Tallahassee, Florida 32399
-  (850) 414-4753
-  Jacqueline.Paramore@dot.state.fl.us

Rules of Engagement



- This Public Meeting is being recorded.
- If you experience technical difficulties, please contact **1-800- 418-0524** so that a member of our technical support team may assist you.
- All **Virtual (online)** attendees **will remain muted** throughout the Meeting.
- **Virtual (online)** attendees are also welcome to submit any questions/comments using the GoToWebinar control panel at any time or use the “**Raise Hand**” button on your control panel and a member of our team will respond/unmute you during the open discussion.
- All **in-person** attendees are welcome to submit a question or comment by forming a line after the presentation, during the open discussion.
- If you are participating via Telephone and have questions/comments, feel free to submit them to **FDOT Project Manager Bing Wang, P.E.** via email after the meeting and a response will be provided.

Who is the Broward MPO?

- A federally chartered entity responsible for transportation decision making in the Broward region
 - Influence the expenditure of federal and state transportation funds at the regional level
- MPO Board
 - 31 municipalities
 - Broward County
 - Broward County School Board
 - South Florida Regional Transportation Authority (Tri-Rail)
- Develop plans, conduct studies, establish initiatives and programs

Our Mission:

To collaboratively plan, prioritize, and fund the delivery of diverse transportation options.

Our Vision:

Our work will have measurable positive impact by ensuring transportation projects are well selected, funded, and delivered



Complete Streets and Other Localized Initiatives Program

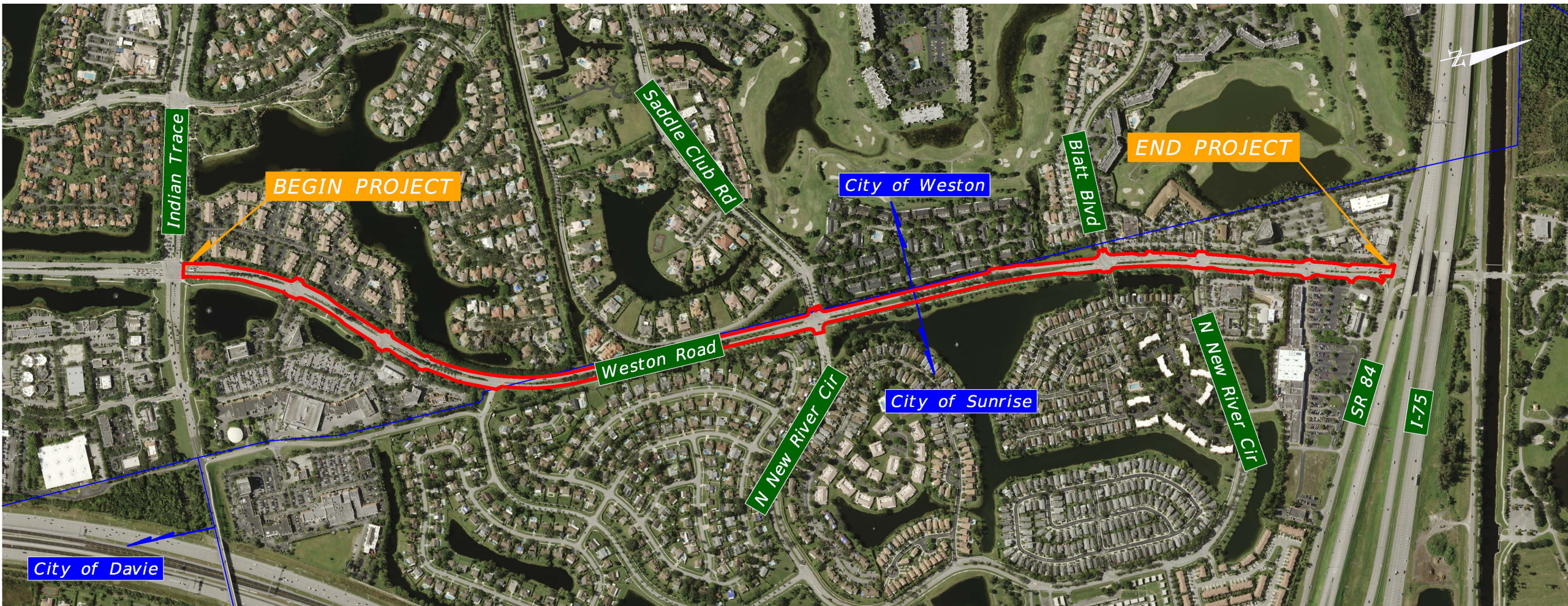


- Broward MPO competitive grant program that provides funding opportunities for small local transportation projects which improve the safety and mobility for all transportation users in Broward County.
- The program can fund projects such as (but not limited to): complete streets projects, traffic calming and intersection improvements, ADA upgrades, mobility hubs, bus shelters, bike racks and technology advancements such as transit signal priority and traffic control devices
- Applicants are required to submit “program ready” projects with proof of roadway ownership, well defined scope of work, partner collaboration, cost estimate, documentation of public outreach and resolution of support.
- The following project was submitted by the City of Weston (2015) and awarded funding:
 - **Weston Road Mobility Project. (FM No. 439994-1)**

Project Location and Overview

Project Limits

Indian Trace to State Road 84



Project Overview

Objective:

1. Improve the safety of users of all modes of transportation
2. Address gaps in the Bicycle Infrastructure Network

Background:

- City of Weston has been designated as a Bicycle Friendly Community
- The City of Weston 2013 Bicycle Master Plan identified Weston Road as a candidate for adding bicycle lanes within the city limits
- Coordination with the City of Sunrise lead to extending the bicycle lanes along Weston Road to SR-84 to close the gap

Project Overview

Background (cont'd):

- This is a mobility project funded by Broward County MPO
- Multiple projects in the area are being planned/designed to provide a well-connected bicycle network:
 - Project 438117-1 is constructing improvements along SR-84 between Glades Parkway and Weston Road
 - Future Surtax Project WEST – 303 may extend bicycle lanes along Weston Road to Griffin Road

Project Overview

Proposed Improvements:

- Provide bicycle lanes by widening and repaving the existing roadway (NB and SB)
- Add green colored markings in the bike lanes to increase driver awareness at conflict points
- Replace deficient ADA pedestrian ramps
- Install guardrail to shield unprotected hazards
- Upgrade signing and pavement markings
- Pedestrian Signal Improvements

Project Length: 1.6 miles

Installation of 5' to 8' Bicycle Lanes

- Proposed buffered bike lanes along a segment of Weston Rd NB
- Intermittent green-colored pavement to increase driver awareness at conflict points
- No right-of-way will be required



Existing Roadway Typical Section

WESTON ROAD SB

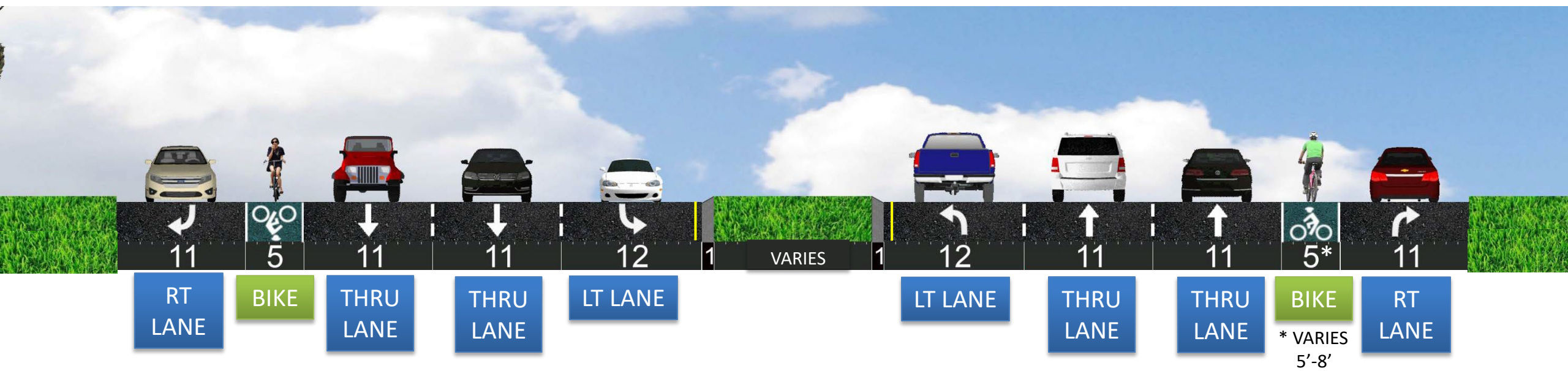
WESTON ROAD NB



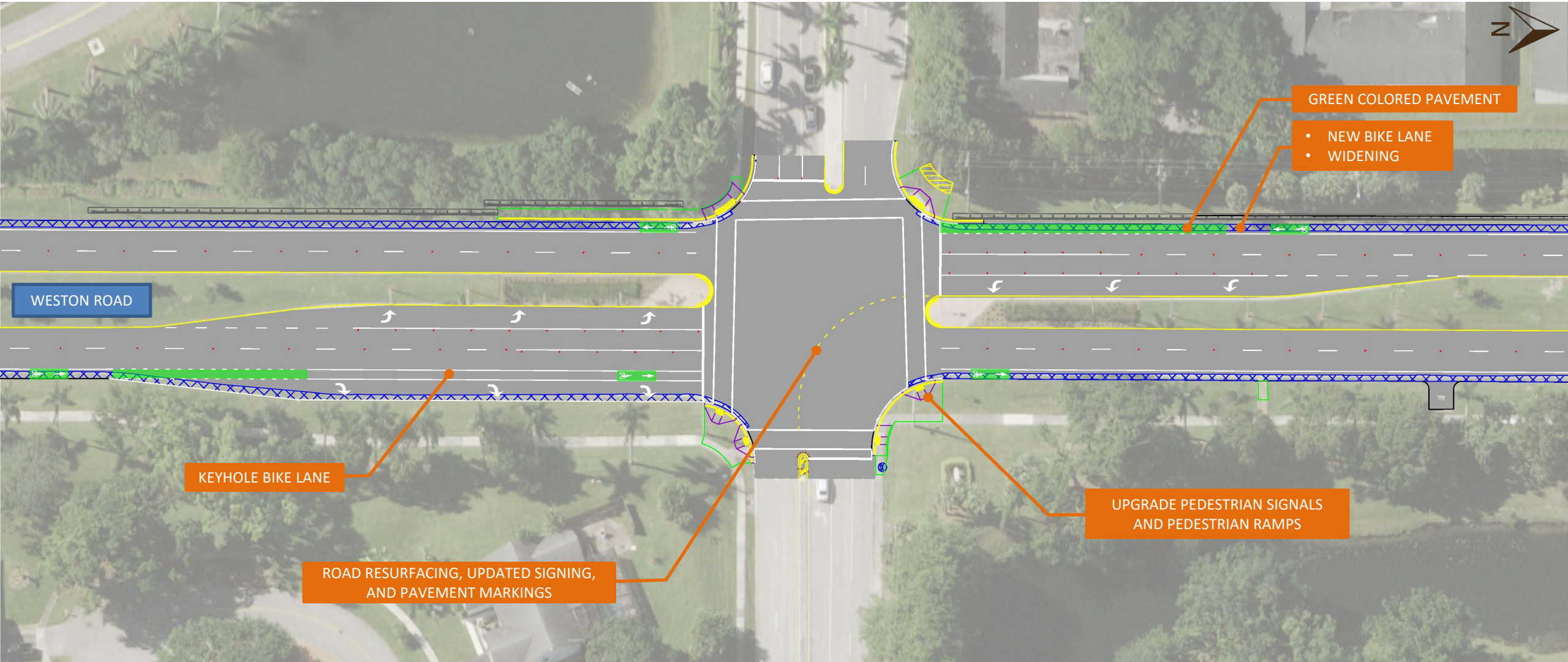
Proposed Roadway Typical Section

WESTON ROAD SB

WESTON ROAD NB



Proposed Improvements



Temporary Traffic Control Plan

Temporary Traffic Control Plan

- Work will be done in three phases to reduce the impacts of construction in the community
- Road will remain open, single lane closures (per direction) are anticipated
 - Lane closures not permitted during peak hours
- Paving activities will be performed at night
 - Sunday to Thursday
- Driveways to properties and street access will always be maintained during construction
- Bus stop closures shall be minimized

Project Schedule and Cost

Project Schedule and Cost

Plans Production:

Final Design Completion: August 2021

Letting: December 2021

Estimated Construction Start: Spring 2022

Estimated Completion: Spring 2023

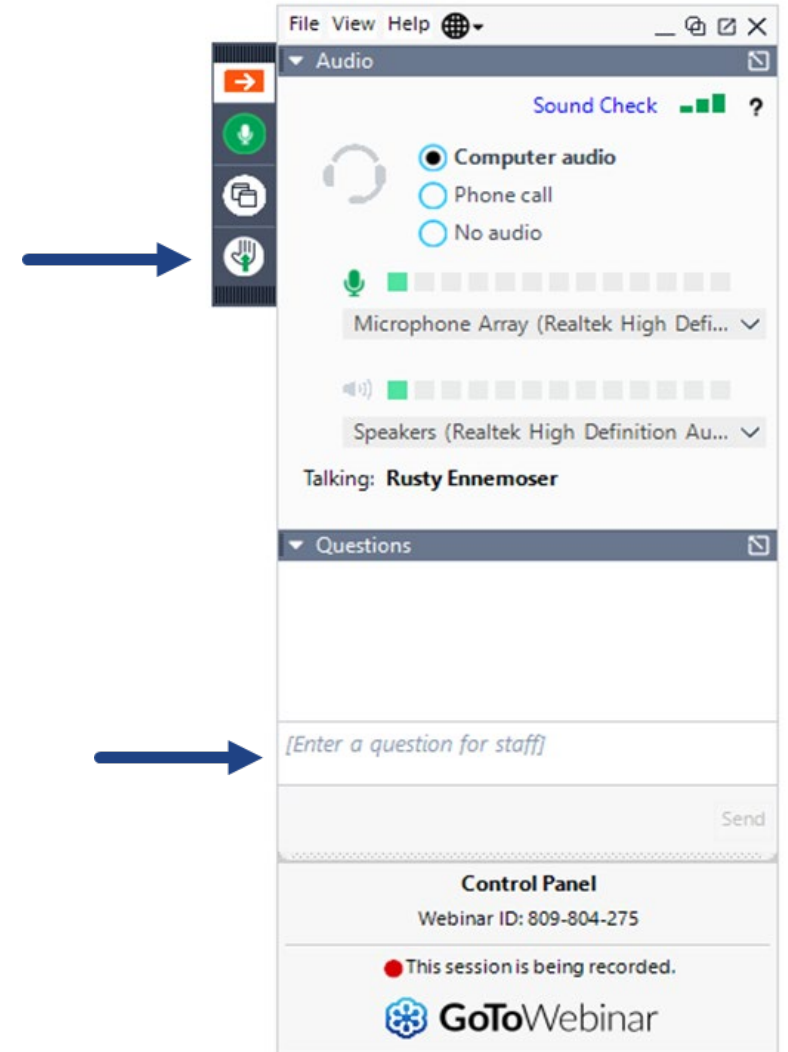
Estimated Construction Cost: \$3 Million



Questions and Answers

Questions and Answers

- All **in-person** attendees are welcome to submit a question or comment by forming a line and standing on the designated markers as space permits.
- **Virtual (online)** attendees are welcome to ask a question or provide a comment, by utilizing the question panel or “**Raise Hand**” button on the **GoToWebinar control panel**. Once your microphone is unmuted, please **provide your full name first and then your question/comment**. Your microphone will remain unmuted until the question/comment has been fully addressed
- If your question is not responded to during the event, a response will be provided in writing following the Public Meeting.



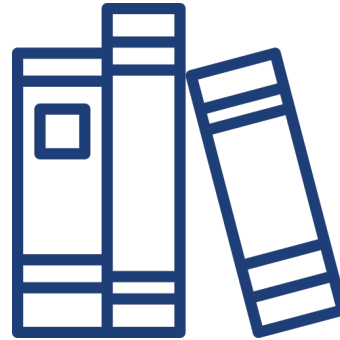
Closing and Contact Information

Additional Comments/Questions


Please submit your comments by August 15, 2021



If your question was not responded to during the event, a response will be provided later.



All comments and questions are part of the **Public Record**.



All registrants will receive a link to the **meeting recording**.

Contact Information

If you have additional questions, please contact:
Bing Wang, P.E. – FDOT Project Manager or
Carlos Rodriguez, P.E. - FDOT Assistant Project Manager at:

Bing.Wang@dot.state.fl.us
Carlos.Rodriguez@dot.state.fl.us



3400 West Commercial Boulevard
Fort Lauderdale, FL 33309



(954) 777-4406 or
Toll Free: (866) 336-8435; Ext. 4406



Thank you!

Please complete our **exit survey!**



Safe Summer Travel



Thank you!
Please complete our *exit survey!*